
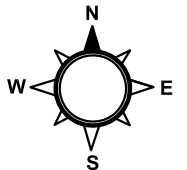



**LEGEND:**

 Boring Location



|  |  |                             |  |                      |
|--|--|-----------------------------|--|----------------------|
|  | <p>PROJECT NAME:<br/>Proposed Water Canyon Ash Landfill<br/>Sunneyside, Utah</p> | <p>DRAWN BY:<br/>MSP</p>    | <p>DATE:<br/>3-20-15</p>               | <p>FIGURE:<br/>A</p> |
| <p>2779 South 600 West<br/>Salt Lake City, Utah 84115</p>                          | <p>DESCRIPTION:<br/>Site Exploration Map</p>                                     | <p>APPROVED BY:<br/>RCF</p> | <p>PSI PROJECT NUMBER:<br/>0706913</p> |                      |